

# 176

## Route Guide & Hazard Awareness

**TOTTENHAM COURT ROAD STATION - WATERLOO  
ELEPHANT & CASTLE - CAMBERWELL - FOREST HILL - PENGE**



Photo | Kristian Lake



# CONTENTS

## **FULL ROUTE 176 MAP**

Between  
Tottenham Court  
Rd and Elephant  
& Castle.

**3**

## **FULL ROUTE 176 MAP**

Between  
Elephant & Castle  
and Denmark Hill.

**4**

## **FULL ROUTE 176 MAP**

Between  
Denmark Hill and  
Forest Hill.

**5**

## **FULL ROUTE 176 MAP**

Between Forest  
Hill and Penge.

**6**

## **RUNNING LIGHT**

To and from  
Tottenham Court  
Road Station.

**7**

## **RUNNING LIGHT**

To and from  
Penge Pawleyne  
Arms.

**8**

## **IN SERVICE**

Route guide  
from Tottenham  
Court Road to  
Penge Pawleyne  
Arms.

**9**

## **IN SERVICE**

Route guide  
from Penge  
Pawleyne Arms to  
Tottenham Court  
Road.

**10**

## **TOTTENHAM COURT ROAD**

Curtailement  
point, bus stand  
and map.

**11**

## **TRAFALGAR SQUARE**

Curtailement  
point and map.  
Turning point  
only.

**12**

## **ALDWYCH**

Curtailement  
point, bus stand  
and map.

**13**

## **WATERLOO**

Curtailement point  
and map. Turning  
point only.

**14**

## **ELEPHANT & CASTLE**

Curtailement point  
and map. Turning  
point only.

**15**

## **CAMBERWELL GREEN**

Medlar Street  
curtailement point  
and map. Turning  
point only.

**16**

## **CAMBERWELL GREEN**

Orpheus Street  
curtailement point  
and map. Turning  
point only.

**17**

## **EAST DULWICH**

Curtailement point  
and map. Turning  
point only.

**18**

## **DULWICH LIBRARY**

Curtailement point  
and map. Turning  
point only.

**19**

## **FOREST HILL**

Curtailement  
point, bus stand  
and map.

**20**

## **SYDENHAM**

Curtailement point  
and map. Turning  
point only.

**21**

## **PENGE PAWLEYNE ARMS**

Curtailement  
point, bus stand  
and map.

**22**

## **LOCAL HAZARDS**

Hazards to be  
aware of and  
other points to  
note.

**23**

## **LOCAL HAZARDS**

Hazards to be  
aware of and  
other points to  
note.

**24**

## **AT THE GARAGE**

General  
information and  
safety at the  
garage.

**25**

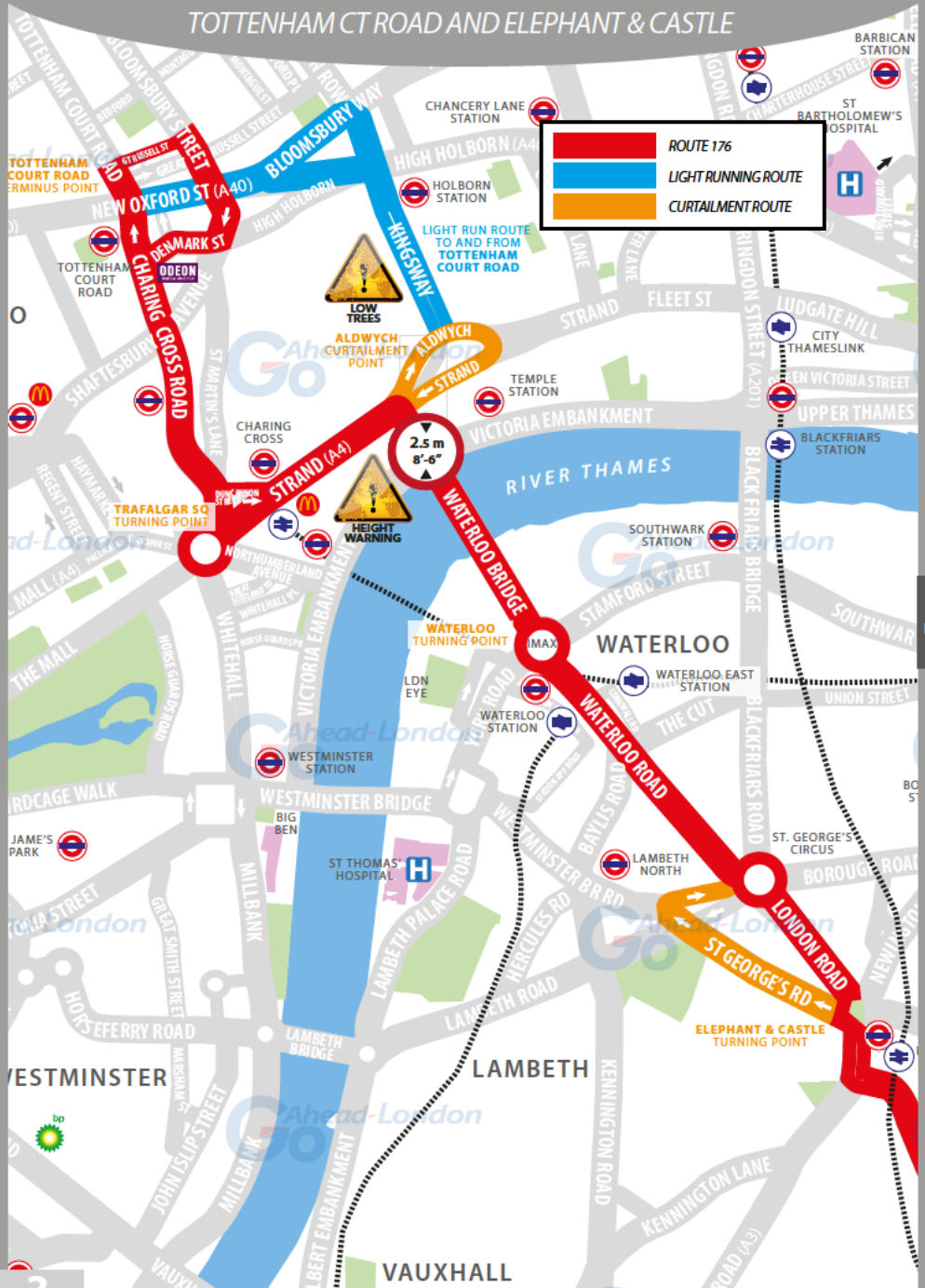
## **CODES & PROCEDURES**

Facility codes,  
curtailement abrv  
& emergency radio  
procedure.

**26**

# ROUTE 176 MAP

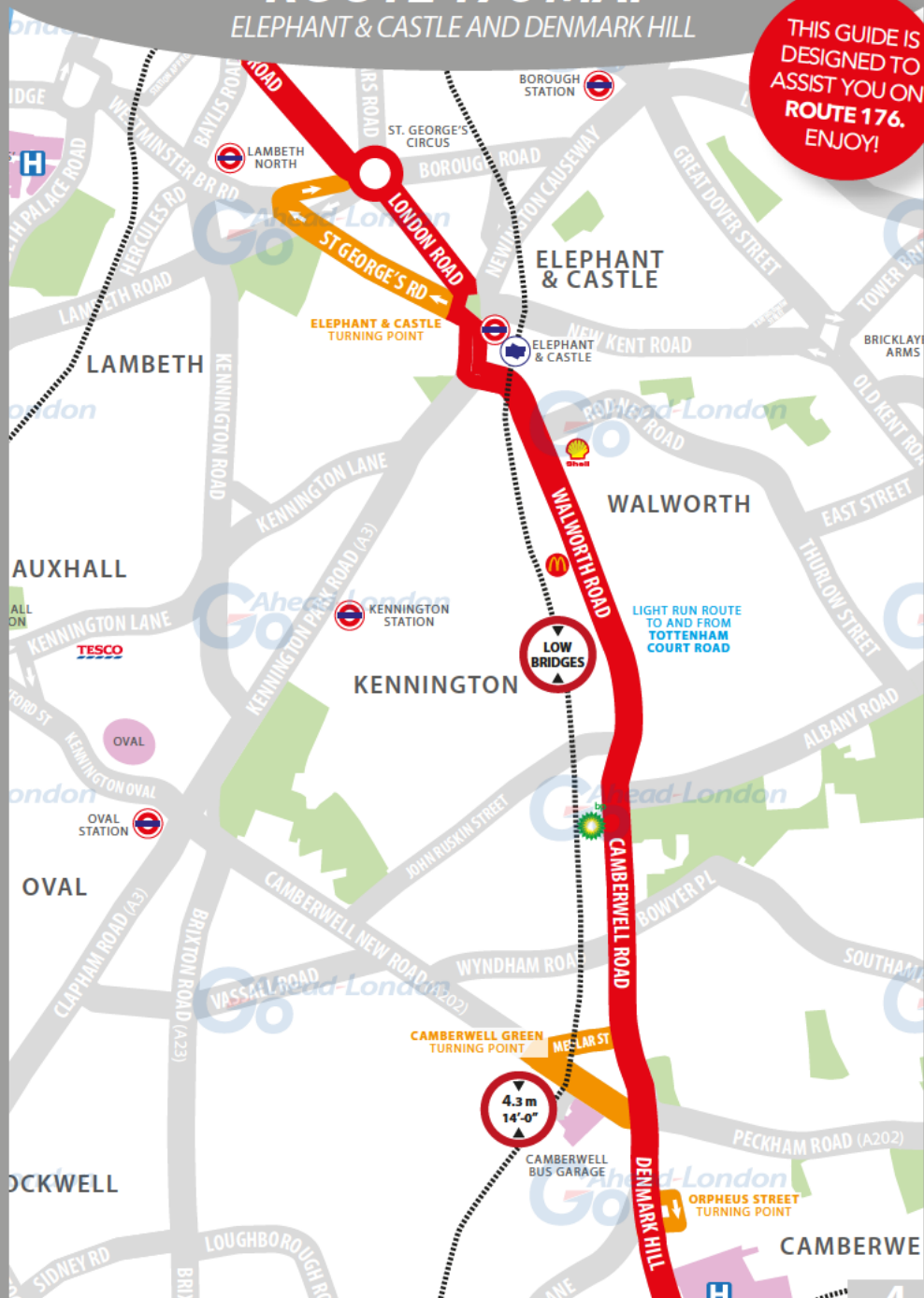
TOTTENHAM COURT ROAD AND ELEPHANT & CASTLE



# ROUTE 176 MAP

ELEPHANT & CASTLE AND DENMARK HILL

THIS GUIDE IS  
DESIGNED TO  
ASSIST YOU ON  
ROUTE 176.  
ENJOY!

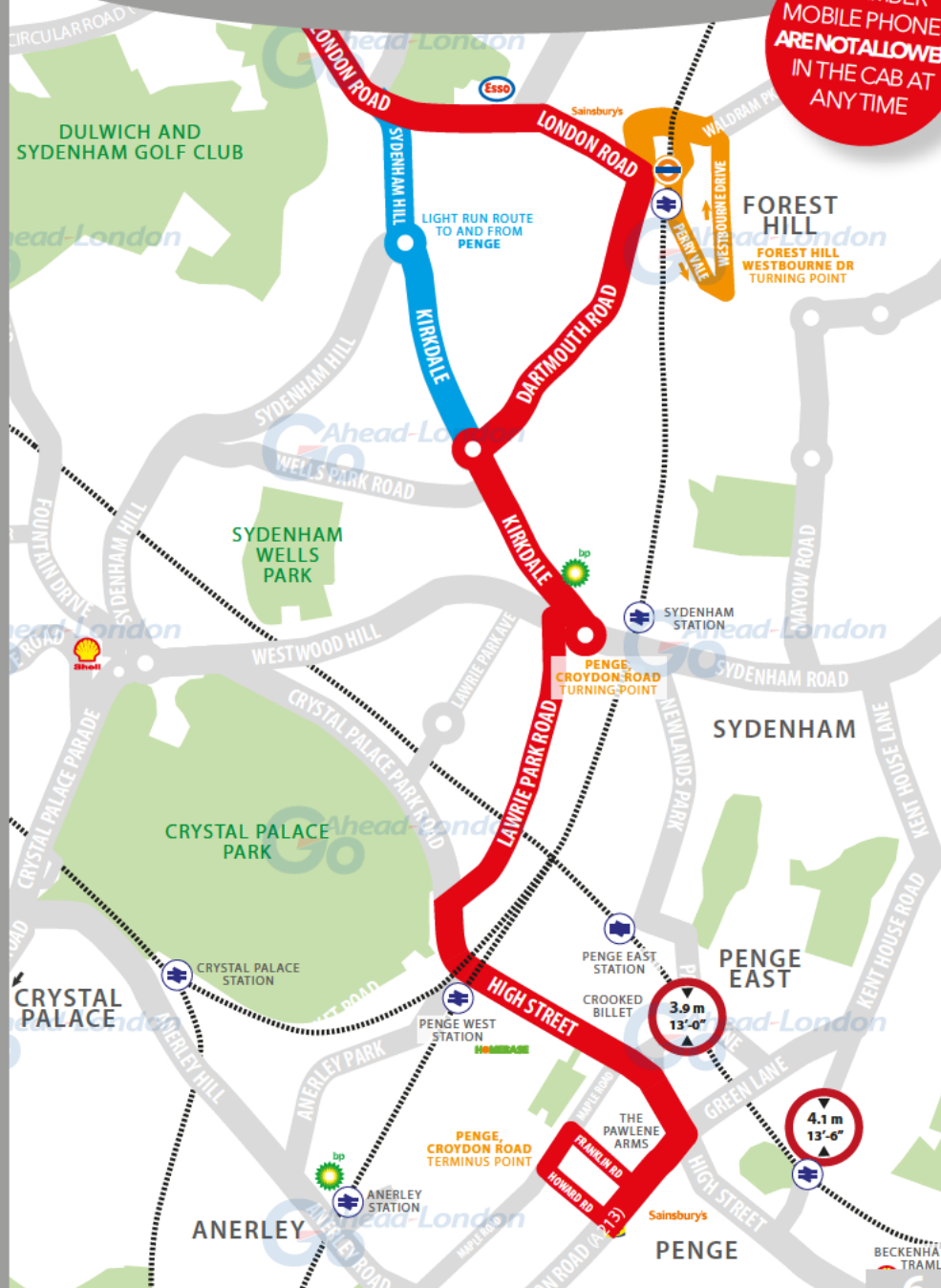




# ROUTE 176 MAP

FOREST HILL AND PENGE

REMEMBER  
MOBILE PHONES  
ARE NOT ALLOWED  
IN THE CAB AT  
ANYTIME



# RUNNING LIGHT

RUNNING OUT OF SERVICE

BLINDS:  
**NOT IN SERVICE**  
LOG OFF IBUS  
IF RUNNING  
LIGHT

## TO TOTTENHAM COURT ROAD:

- At **Camberwell garage** exit, turn right onto Camberwell New Road **A202**
- At traffic light, turn left onto Camberwell Road (towards Elephant & Castle) **A215**
- *Follow normal line of route to Waterloo Bridge/Lancaster Place*
- At traffic light, turn right onto Strand **A4**
- Continue ahead onto Aldwych and keep on left lane **A4**
- At traffic light, turn left onto Kingsway **A4200**
- At traffic light, turn left onto High Holborn and keep on bus lane (*on right*) **A40**
- Continue on bus lane onto New Oxford Street
- Remain on bus lane and continue ahead on New Oxford Street to Centre Point
- At traffic light, turn right onto Tottenham Court Road (*past Oxford St*) **A400**
- Take next right onto Great Russell Street (one-way) to **stand** (*on left*)

## FROM TOTTENHAM COURT ROAD:

- At **stand**, continue ahead on Great Russell Street
- At traffic light, turn right onto Bloomsbury Street **A400**
- At traffic light, turn left onto New Oxford Street **A40**
- Continue ahead onto Bloomsbury Way **A401**
- At traffic light, turn right onto Southampton Row **A4200**
- Continue ahead onto Kingsway **A4200**
- At junction, turn left onto Aldwych and keep on right lane **A4**
- At traffic light, turn right onto Strand **A4**
- Continue ahead on Strand and keep on left lane **A4**
- At traffic light, turn left onto Lancaster Place **A301**
- *Follow normal line of route to Camberwell Road*
- At traffic light, turn right onto Camberwell New Road **A202**
- Turn left into **Camberwell garage**



# RUNNING LIGHT

RUNNING OUT OF SERVICE

BLINDS:  
**NOT IN SERVICE**  
LOG OFF IBUS  
IF RUNNING  
LIGHT

## TO PENGE PAWLEYNE ARMS:

- At **Camberwell garage** exit, turn right onto Camberwell New Road **A202**
- At traffic light, turn right onto Denmark Hill (towards Herne Hill) **A215**
- *Follow normal line of route to Lordship Lane*
- At traffic light junction of South Circular Road, continue ahead and keep right
- At traffic light, turn right onto Sydenham Hill
- At roundabout at the top of the hill, take 1st exit onto Kirkdale
- At roundabout at the bottom of the hill, take 2nd exit onto Kirkdale **A2216**
- *Follow normal line of route to **stand***

## FROM PENGE PAWLEYNE ARMS:

- At **stand**, continue ahead on Croydon Road **A213**
- *Follow normal line of route to Kirkdale*
- At roundabout on Kirkdale, take 1st exit onto Kirkdale
- At roundabout at the top of the hill, take 2nd exit onto Sydenham Hill
- At traffic light, turn left onto London Road **A205**
- *Follow normal line of route to Denmark Hill*
- At traffic light, turn left onto Camberwell New Road **A202**
- Turn left into **Camberwell garage**



PENGE LANE  
CLEARANCE HEIGHT

DOUBLE DECK VEHICLES MUST  
NOT BE USED ON THIS ROAD

North of High Street in Penge

# ROUTE DIRECTIONS

RUNNING IN SERVICE

NEVER  
DIVERT OFF  
LINE OF ROUTE  
UNLESS ADVISED  
BY IBUS

## TO PENGE PAWLEYNE ARMS:

- At **stand**, continue ahead on Great Russell Street
- At traffic light, turn right onto Bloomsbury Street **A400**
- At junction of Shaftesbury Theatre, turn right onto High Holborn **A40**
- Stay on right lane towards St Giles Circus and continue onto St Giles High St
- Follow road towards the left onto Denmark Place
- At traffic light, turn left onto Charing Cross Road (*past Leicester Sq Stn*) **A400**
- Continue ahead onto St Martin's Place (*past National Gallery on right*) **A400**
- At traffic light, turn left onto Duncannon Street **A4**
- Continue ahead onto Strand (*past Charing Cross station on right*) **A4**
- At traffic light, turn right onto Lancaster Place **A301**
- Continue ahead onto Waterloo Bridge **A301**
- At IMAX roundabout, take 2nd exit onto Waterloo Road (*under railway bridge*)
- Continue ahead on Waterloo Road (*past Waterloo station on right*) **A301**
- Follow one-way system at St George's Circus onto London Road **A201**
- At traffic light, turn right and follow road onto Newington Butts **A3**
- At traffic light, turn left onto Walworth Road (*under railway bridge*) **A3**
- Continue ahead onto Walworth Road and onto Camberwell Road **A215**
- At traffic light, continue ahead onto Denmark Hill (*Camberwell Green*) **A215**
- Continue ahead on Denmark Hill (*past Kings College Hospital on right*) **A215**
- At traffic light, turn left onto Champion Park (*Denmark Hill stn on left*) **A2216**
- Follow road to the right onto Grove Lane (*past Sainsbury's on right*) **A2216**
- Continue ahead onto Grove Vale (*past East Dulwich station on right*) **A2216**
- At roundabout, take 2nd exit onto Lordship Lane **A2216**
- Continue ahead onto London Road (*past Horniman Museum on left*) **A2216**
- At traffic light, turn right onto Dartmouth Road (*Forest Hill station*) **A2216**
- At roundabout, take 1st exit onto Kirkdale **A2216**
- At roundabout, take 3rd exit onto Westwood Hill **A212**
- Take immediate left onto Lawrie Park Road
- At junction, turn left onto Crystal Palace Park Road **A234**
- Continue ahead onto Penge High Street (*under railway bridges*) **A234**
- At traffic light, turn right onto Croydon Road **A213**
- Set down at **stop H** and turn right onto Franklin Road
- At junction, turn left onto Maple Road
- Turn left onto Howard Road
- At junction, turn left onto Croydon Road to **stand**

# ROUTE DIRECTIONS

RUNNING IN SERVICE

IMPORTANT  
PLEASE ENSURE  
YOU USE YOUR  
RIBAS KEY ON  
EVERY TRIP

## TO TOTTENHAM COURT ROAD STATION:

- At **stand**, continue ahead on Croydon Road **A213**
- At traffic light, turn left onto Penge High Street **A234**
- Continue ahead under railway bridges onto Crystal Palace Road **A234**
- After railway bridges, follow road to the right and turn right onto Lawrie Park Rd
- At junction, turn right onto Westwood Hill **A212**
- At roundabout, take 1st exit onto Kirkdale **A2216**
- At roundabout, take 2nd exit onto Dartmouth Road **A2216**
- At traffic light, turn left onto London Road (*Forest Hill station*) **A2216**
- Continue ahead on London Road (*past Horniman Museum on right*) **A2216**
- Continue ahead onto Lordship Lane (*past Dulwich Library on left*) **A2216**
- At roundabout, take 1st exit onto Grove Vale **A2216**
- Continue ahead onto Grove Vale (*past East Dulwich station on left*) **A2216**
- Continue ahead onto Grove Lane (*past Sainsbury's on on left*) **A2216**
- Follow road to the left onto Champion Park (*Denmark Hill station on right*) **A2216**
- At junction, turn right onto Denmark Hill (*Kings College Hospital on left*) **A215**
- Continue ahead onto Camberwell Road and onto Walworth Road **A215**
- Continue ahead onto Walworth Road **A215**
- At traffic light, turn right onto Newington Butts **A3**
- After traffic light, turn left (*2nd exit*) onto London Road (*contra-flow bus lane*) **A201**
- At St George's Circus, use contra-flow bus lane onto Waterloo Road **A301**
- At traffic light, follow road towards left onto Waterloo Road (*2nd exit*) **A301**
- Continue ahead onto Waterloo Road (*past Waterloo station on left*)
- Turn into Tenison Way bus station (*on the left before IMAX roundabout*)
- At IMAX roundabout, take 2nd exit onto Waterloo Bridge via Tenison Way
- Continue ahead on Waterloo Bridge and keep on left lane **A301**
- At traffic light, turn left onto Strand **A4**
- Continue ahead onto Strand (*past Charing Cross station on left*) **A4**
- At traffic light, use Trafalgar Square (South Side) and circumnavigate roundabout
- Take 5th exit back onto Trafalgar Square (East Side) and keep on left lane
- Continue ahead onto St Martin's Place (*past National Gallery on left*) **A400**
- At traffic light, continue ahead onto Charing Cross Rd (*past Leicester Sq Stn*) **A400**
- Set down at Tottenham Court Road station **A400**
- At traffic light, continue ahead onto Tottenham Court Road (*past Oxford St*) **A400**
- Take next right onto Great Russell Street (one-way) to **stand** (*on left*)

# TOTTENHAM COURT ROAD

TERMINUS POINT

SWITCH THE  
ENGINE OFF  
WHILST AT THE  
STAND

**From Penge.** Proceed from Tottenham Court Road to stand.

Set down in Great Russell Street at **BUS STAND**.

**Towards Penge.** Depart via Great Russell Street, Bloomsbury Street, Shaftesbury Avenue and St Giles High Street. Pick up in St Giles High Street at **BUS STOP S**.

Public stand for two buses on north west side of Great Russell Street. No more than 2 buses on Route 171 should be scheduled to stand at any one time.

**Blind display:** **TOTTENHAM COURT ROAD**.



# TRAFALGAR SQUARE

TURNING POINT

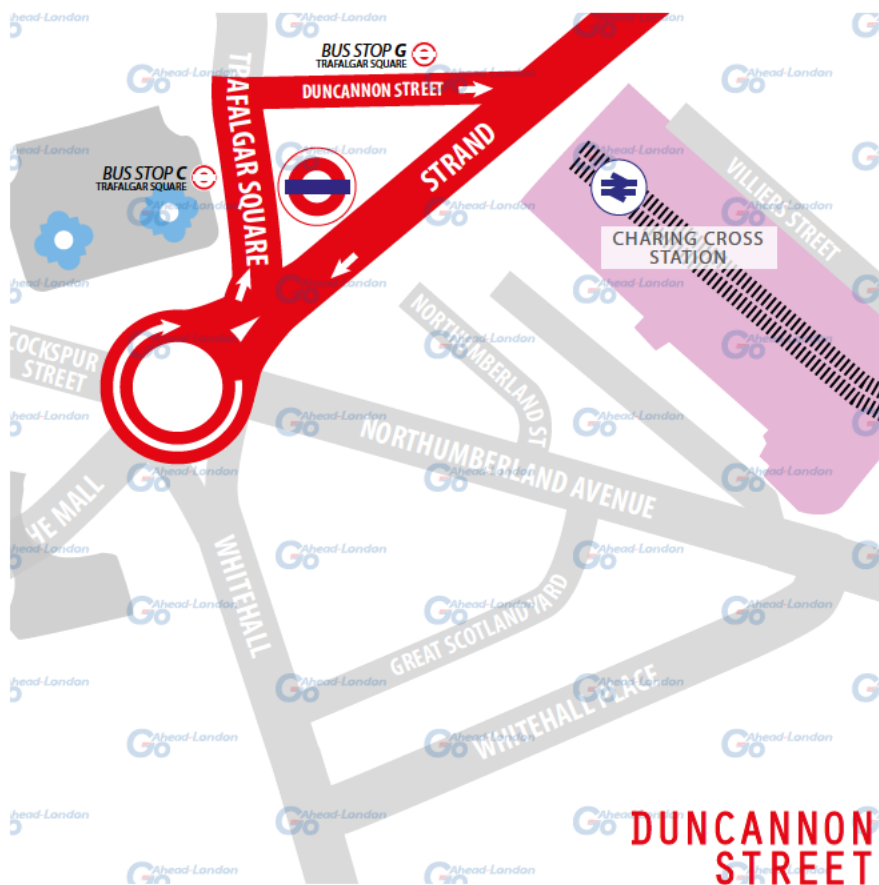
NEVER  
DIVERT OFF  
LINE OF ROUTE  
UNLESS ADVISED  
BY IBUS

**From Penge.** Proceed from Trafalgar Square (East Side) to Duncannon Street. Set down in Trafalgar Square at **BUS STOP C**.

**Towards Penge.** Depart via Duncannon Street to Strand. Pick up in Duncannon Street at **BUS STOP G**.

Turning point only - buses must not stand.

**Blind display:** **TRAFALGAR SQUARE.**





# WATERLOO

TURNING POINT

PLEASE CHECK  
TRIP NUMBER  
ON ETM BEFORE  
DEPARTING

**From Penge.** Proceed from Tenison Way bus station via Tenison Way.  
Set down in Tenison Way bus station at **BUS STOP J.**

**Towards Penge.** Depart via Tenison Way, IMAX roundabout to Waterloo Road.  
Pick up on Waterloo at **BUS STOP D.**

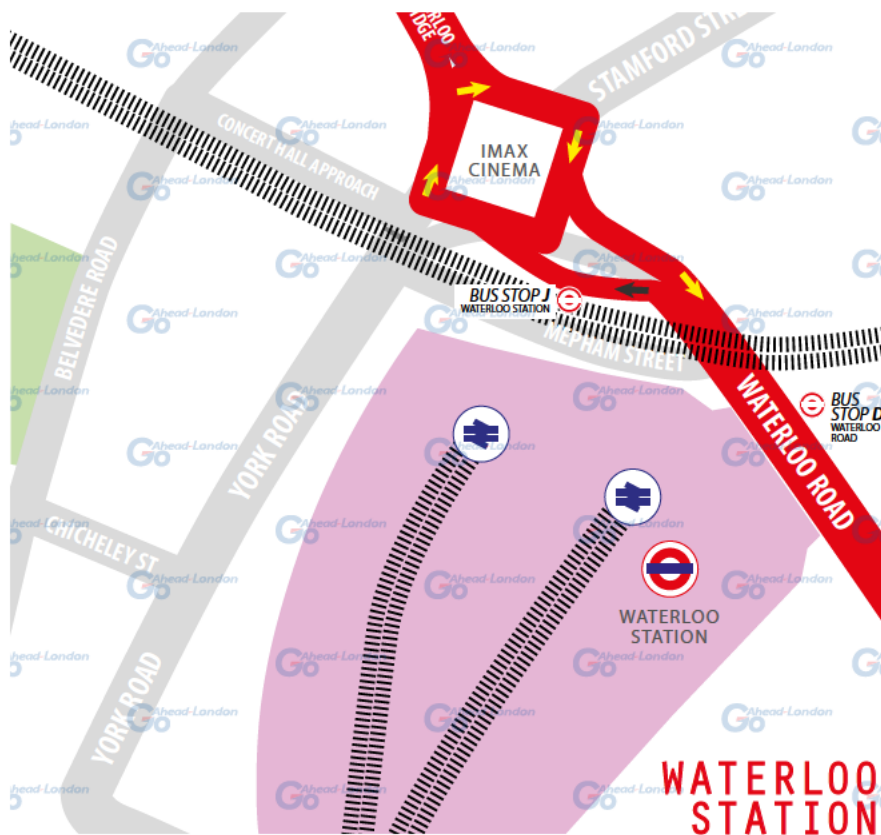
Turning point only - buses must not stand. **Blind display: WATERLOO.**



STRAND UNDERPASS  
CLEARANCE HEIGHT

DOUBLE DECK VEHICLES MUST  
NOT BE USED ON THIS ROAD

Refers to underpass, north-side of Waterloo Bridge in Aldwych



# ELEPHANT & CASTLE

TURNING POINT

**TURNING POINT ONLY.**  
BUSES MUST NOT STAND.

**From Tottenham Court Road.** Proceed from London Road via Elephant & Castle, Newington Butts, Walworth Road roundabout. Set down on London Road at **BUS STOP D**.

**Towards Tottenham Court Road.** Depart via Walworth Road roundabout to Newington Butts. Pick up on Newington Butts at **BUS STOP V**.

**From Penge.** Proceed from Newington Butts via St George's Road, Westminster Bridge Road and London Road. Set down on Newington Butts at **BUS STOP V**.

**Towards Penge.** Depart via London Road. Pick up on London Rd at **BUS STOP D**.

Turning point only - buses must not stand. Blind display: **ELEPHANT & CASTLE**.



**ST  
GEORGE'S  
ROAD**



# CAMBERWELL GREEN

TURNING POINT

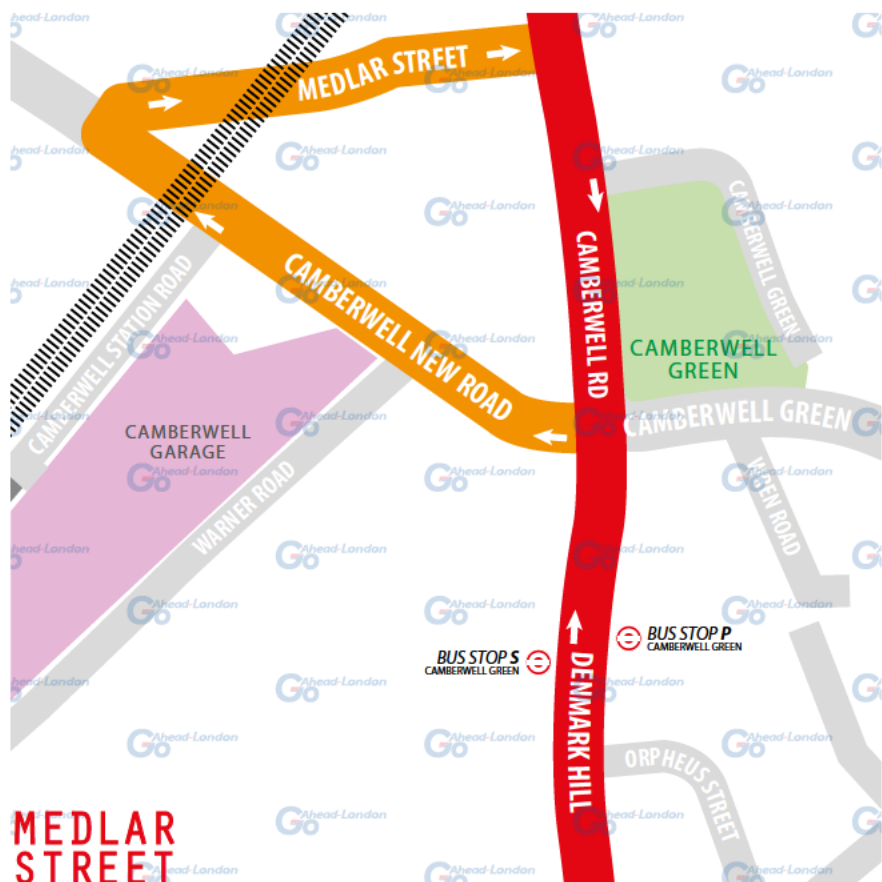
**TURNING POINT ONLY.**  
**BUSES MUST NOT STAND.**

**From Penge.** Proceed from Denmark Hill, Camberwell New Road, Medlar Street, Camberwell Road and Camberwell Green.  
Set down on Denmark Hill/Camberwell Green at **BUS STOP S**.

**Towards Penge.** From Camberwell Road.  
Pick up on Denmark Hill at **BUS STOP P**.

Turning point only - buses must not stand.

Blind display: **CAMBERWELL GREEN**.



**MEDLAR STREET**

# CAMBERWELL GREEN

TURNING POINT

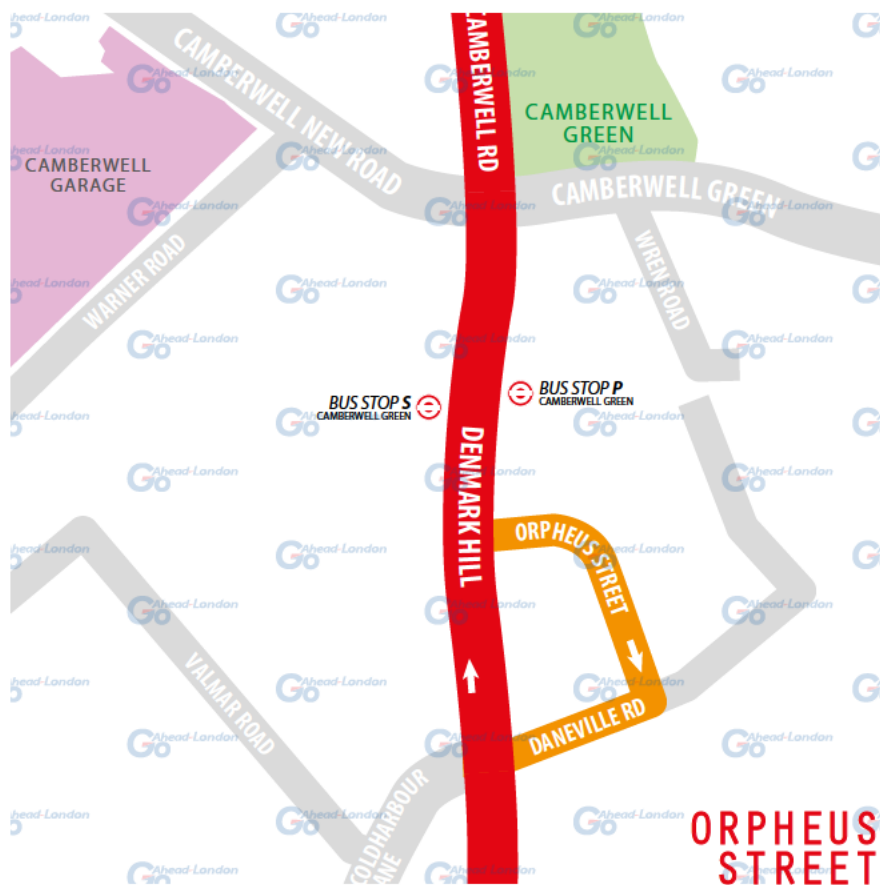
**TURNING POINT ONLY.**  
BUSES MUST NOT STAND.

**From Tottenham Court Road.** Proceed from Camberwell Road via Denmark Hill and Orpheus Street. Set down on Denmark Hill at **BUS STOP P**.

**Towards Tottenham Court Road.** Depart via Daneville Road to Denmark Hill. Pick up on Denmark Hill at **BUS STOP S**.

Turning point only - buses must not stand.

Blind display: **CAMBERWELL GREEN**.



**ORPHEUS STREET**

# EAST DULWICH

## TURNING POINT

**TURNING POINT ONLY.**  
BUSES MUST NOT STAND.

**From Penge.** Proceed from Lordship Lane via Grove Vale. Set down on Lordship Lane at **BUS STOP J.**

**Towards Penge.** Depart to Lordship Lane. Pick up on Lordship Lane at **BUS STOP K.**

**From Tottenham Court Road.** Proceed from Grove Vale and circumnavigate the roundabout. Set down on Grove Vale at **BUS STOP F.**

**Towards Tottenham Court Road.** Depart to Grove Vale. Pick up on Grove Vale at **BUS STOP A.**

Turning point only - buses must not stand. **Blind display: EAST DULWICH.**

**GOOSE GREEN**



# DULWICH LIBRARY

## CURTAILMENT POINT

**TURNING  
POINT ONLY.  
BUSES MUST NOT  
STAND.**

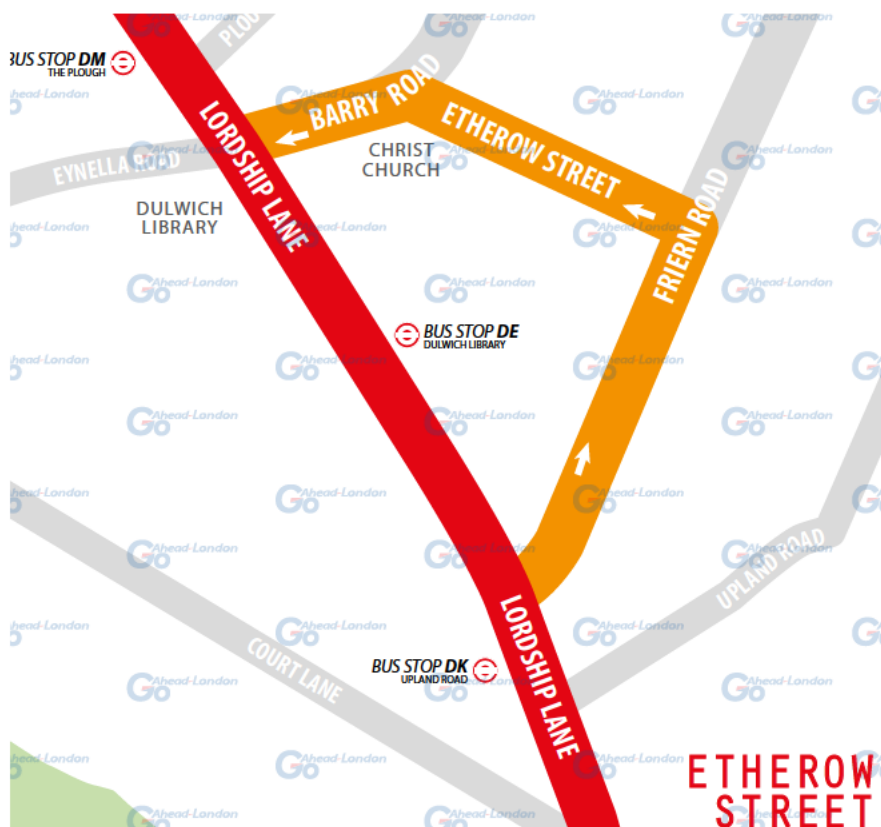
**From Penge.** Proceed from Lordship Lane via Friern Road, Etherow Street and Barry Road. Set down on Lordship Lane at **BUS STOP DK**.

**Towards Penge.** Depart to Lordship Lane.  
Pick up on Lordship Lane at **BUS STOP DE**.

**From Tottenham Court Road.** Proceed from Lordship Lane and Friern Road to Etherow Street. Set down on Lordship Lane at **BUS STOP DE**.

**Towards Tottenham Court Road.** Depart via Etherow Street and Barry Road.  
Pick up on Lordship Lane at **BUS STOP DM**.

Turning point only - buses must not stand. Blind display: **EAST DULWICH**.



# FOREST HILL

CURTAILMENT POINT

**IMPORTANT**  
IF YOU REQUIRE  
A COMFORT  
BREAK, PLEASE  
ADVISE  
IBUS

**From Penge.** Proceed from Dartmouth Road via Devonshire Road, Waldram Crescent, Waldram Place, Perry Vale, Church Vale and Westbourne Drive to stand. Set down on Dartmouth Road at **BUS STOP FOREST HILL POOLS.**

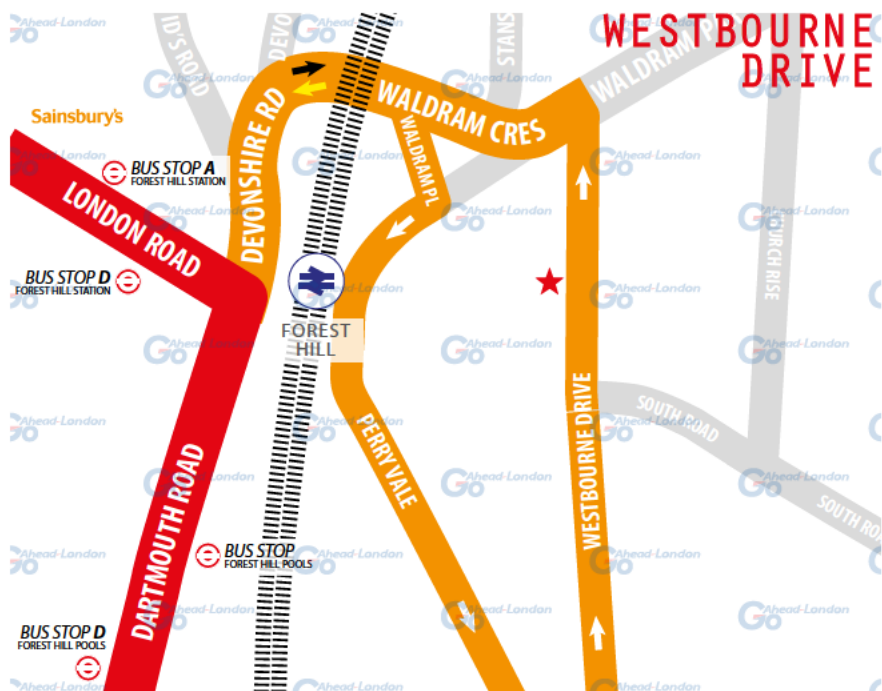
**Towards Penge.** Depart via Westbourne Drive, Waldram Park Road, Waldram Crescent and Devonshire Road to Dartmouth Road.  
Pick up on Dartmouth Road at **BUS STOP FOREST HILL POOLS..**

**From Tottenham Court Road.** Proceed from London Road via Devonshire Road, Waldram Crescent, Waldram Place, Perry Vale and Westbourne Drive. Set down on London Road at **BUS STOP A.**

**Towards Tottenham Court Road.** Depart via Westbourne Drive, Waldram Cres, Devonshire Road and London Road. Pick up on London Road at **BUS STOP D.**

Public stand for four buses on the west side of Westbourne Drive.

Blind display: **FOREST HILL.**



# SYDENHAM

TURNING POINT

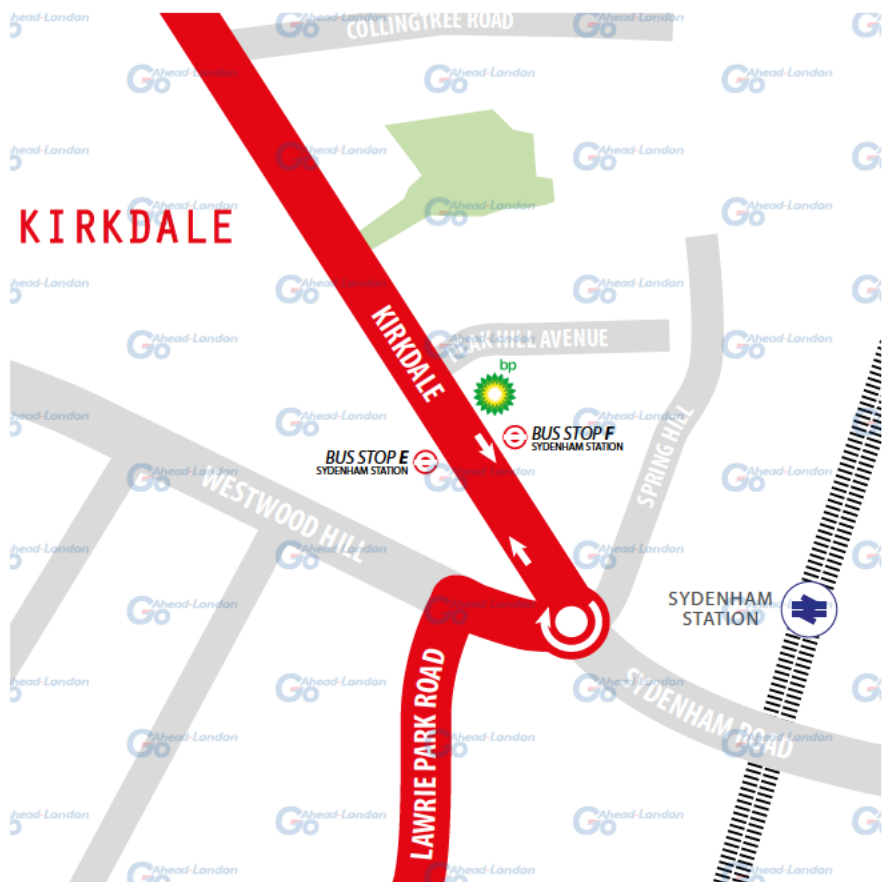
**TURNING POINT ONLY.  
BUSES MUST NOT STAND.**

**From Tottenham Court Road. Proceed from Kirkdale.**  
Set down on Kirkdale at **BUS STOP F**.

**Towards Tottenham Court Road. Depart via Kirksdale and circumnavigate roundabout.** Pick up on Kirkdale at **BUS STOP E**.

Turning point only - buses must not stand.

Blind display: **SYDENHAM**.



# PENGE

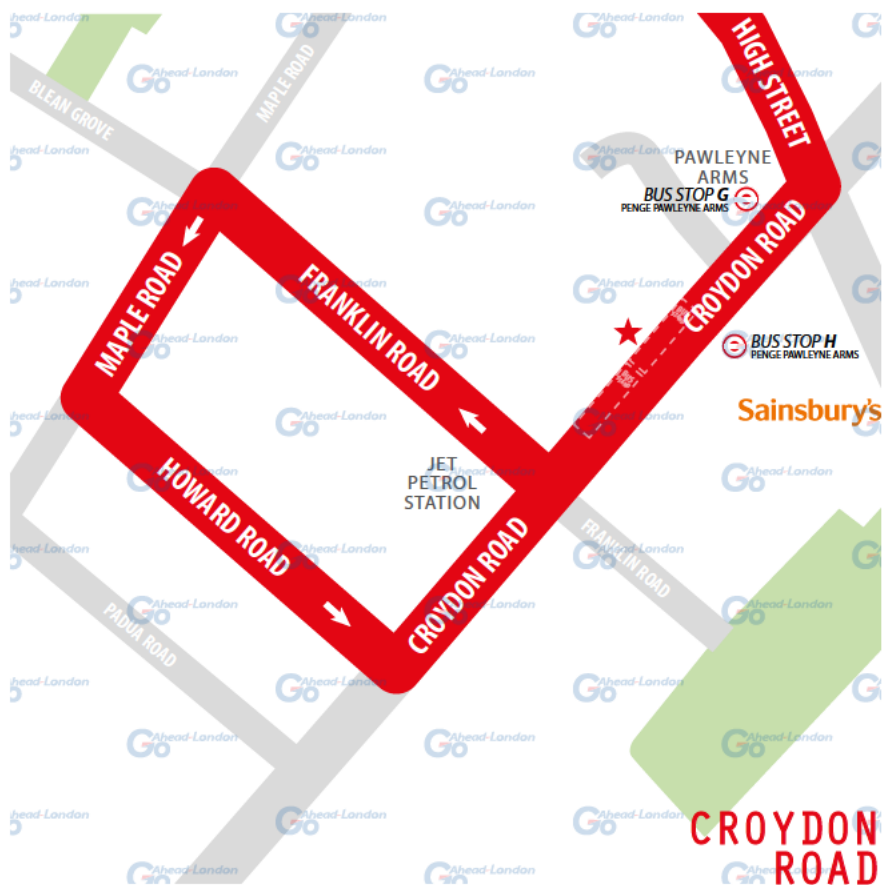
TERMINUS POINT

**IMPORTANT**  
LOG OFF IBUS  
IMMEDIATELY  
IF RUNNING  
LIGHT

**From Tottenham Court Road.** Proceed from Croydon Road via Franklin Road, Maple Road, Howard Road and Croydon Road to stand. Set down on Croydon Road at **BUS STOP H**.

**Towards Tottenham Court Road.** Depart via Croydon Road. Pick up on Croydon Road at **BUS STOP G**.

Public stand for two buses on the north west side of Croydon Road.  
**Blind display: PENGE.**



# LOCAL HAZARDS & POINTS TO NOTE

SEE RISK ASSESSMENT VIEWABLE UPON REQUEST



## **PETROL STATION | CROYDON ROAD BUS STAND**

Be aware of vehicles entering and exiting the garage prior to moving off.

## **VOLUME OF TRAFFIC | PENGE HIGH STREET**

Proceed with care and caution and be aware of vehicles stopping to reverse into parking spaces on the High Street. High volume of pedestrian movement.

## **PARKED CARS | LAWRIE PARK ROAD**

Car parking on both sides narrowing roadway. Low speed and planning required especially at the Education Centre.

## **SYDENHAM GIRLS SCHOOL | DARTMOUTH ROAD**

Very busy at peak school times. Large volume of cars and pedestrians.

## **MERGING TRAFFIC | LONDON ROAD FOREST HILL**

Bus lane ends by Horniman's Museum. Drive with caution and be aware of traffic from the offside merging into the single lane. Straddle lanes where possible.

## **POSITIONING | THE GROVE / DULWICH COMMON RD**

Early positioning and observation is required. Need right-hand lane to go straight.

## **TREES NEAR PAVEMENT | LORDSHIP LN / NORTHCROSS RD**

Pull in to serve bus stop with caution and be aware not to hit the tail of the bus off the tree while pulling away.

## **TREE LEANING TO ROAD | GROVE VALE/DOG KENNEL HILL**

Be careful not to drive too close to leaning tree on these roads.

## **ROAD NARROWS | GROVE LANE/CHAMPION PARK**

Ensure you do not collide with the kerb when travelling through the narrow section.

## **LOW HANGING TREE | GROVE VALE / DOG KENNEL HILL**

Be aware of trees overhanging the road side, especially when parking is absent.

## **TREES | DENMARK HILL KINGS COLLEGE HOSPITAL**

Large tree close to edge of pavement just before bus stop. High number of vulnerable pedestrians using hospital. Check tail swing when departing stop.



# LOCAL HAZARDS & POINTS TO NOTE

SEE RISK ASSESSMENT VIEWABLE UPON REQUEST



## **NARROW LANES | CAMBERWELL RD / ALBANY RD**

20 MPH LIMIT. Drive slowly and straddle lanes to avoid collisions.

## **ROAD LAYOUT CHANGES | ELEPHANT & CASTLE**

Extreme caution due to new cycle Lanes, road layout changes and roadworks.

## **CONTRAFLOW BUS LANE | LONDON ROAD E&C**

Drive slowly and take care with your road positioning, particularly through narrow section. Be aware of pedestrians on the pavement that may step into the path of the bus after looking for traffic in the wrong direction.

## **VOLUME OF PEOPLE | WATERLOO STATION**

Heavy volume of pedestrian activity especially during peak hours, drivers should exercise caution.

## **CYCLISTS | WATERLOO IMAX ROUNDABOUT**

Be aware of cyclists on your nearside and offside when departing the bus station. When entering the roundabout be aware that cyclists often cross your path from the south ignoring the red light.

## **RESTRICTED HEIGHT | STRAND UNDERPASS**

Strand Underpass has a 11ft height restriction. No double deck vehicles allowed.

## **VOLUME OF PEDESTRIANS | STRAND**

Drive slowly and look out for pedestrians stepping into the path of the bus.

## **VOLUME OF TRAFFIC | TRAFALGAR SQUARE**

Large volume of traffic and tourists encroaching on road.

## **VOLUME OF PEDESTRIANS | TOTTENHAM COURT ROAD**

Drive slowly and look out for pedestrians stepping into the path of the bus.

# AT THE GARAGE

## GARAGE AND GENERAL SAFETY INFORMATION

BE VISIBLE  
**WEAR YOUR  
HI-VIS** WITHIN  
THE GARAGE

GO SLOW!  
MANDATORY  
**SPEED OF 5 MPH**  
WITHIN THE  
GARAGE

BE NOTICED  
**HEADLIGHTS**  
ON AT ALL TIMES  
IN THE GARAGE

STICK TO  
DESIGNATED  
PATHS AND  
WALKWAYS

NO EXCUSES  
PLEASE ABIDE BY  
THE RULES. IT'S  
**MANDATORY!**

BE AWARE.  
REPORT ALL  
**HAZARDS**  
IMMEDIATELY

REMEMBER  
**LOOK OUT  
FOR CYCLISTS**  
DRIVE SLOWLY

PARK FERRY  
VEHICLES WITHIN  
DESIGNATED  
AREAS

**USE THE  
HORN** WHEN  
APPROACHING  
CORNERS &  
REVERSING

ELECTRIC  
BUSES ARE SILENT.  
**BE CAUTIOUS**  
WHILST ON THE  
MOVE!

FUEL, OIL &  
COOLANT SPILLS  
CAN MAKE THE  
SURFACE SLIPPERY  
**BE AWARE**

FAMILIARISE  
YOURSELF WITH  
THE GARAGE  
**SAFETY CODE**



AND THINK FIRST!

# OTHER INFORMATION

## CODES AND EMERGENCY RADIO PROCEDURES

REMAIN CALM:  
GIVE ACCURATE  
INFORMATION.  
WE'RE HERE  
TO ASSIST!

### ROUTE 176 | CURTAILMENT ABBREVIATIONS:

<b>TCR</b>	Tottenham Court Road	<b>TS</b>	Trafalgar Square
<b>ALD</b>	Aldwych	<b>WAT</b>	Waterloo
<b>CWG</b>	Camberwell Green	<b>ED</b>	East Dulwich
<b>DL</b>	Dulwich Library	<b>FH</b>	Forest Hill
<b>SK</b>	Sydenham, Kirkdale	<b>PPA</b>	Penge, Pawleyne Arms

### FACILITIES | THROUGHOUT THE ROUTE

- **Tenison Way, Waterloo.** [REDACTED]
- **Friern Road, Dulwich.** Toilets only. [REDACTED]
- **McDonalds, Penge High Street.** Toilet facility available.
- **Jet Petrol Station, Croydon Road.** *Please note: We have recently secured the use of Jet Petrol Station. Please respect this facility and keep it tidy.*

### CODE RED | EMERGENCY RADIO PROCEDURE

If you require the Emergency Services to attend your vehicle (for example in the event of passenger injury, assault or major RTA), you should contact CentreComm using the radio's Code Red facility. To call CentreComm, **hold down the Code Red button on your vehicle's radio for at least 1 second** until you hear a ringing tone to indicate that your call has been connected. Hold down the foot switch in the cab when you are speaking, and end what you have to say with the word "over" to indicate that you expect a response, or "over and out" if this is the end of your communication. Release the foot switch when you are not speaking. Remember to speak slowly and clearly. Note that you will usually receive a radio call from your depot shortly after you make a Code Red call. **You should not use the radio whilst the vehicle is in motion.**

CODE  
GREEN

Call your garage for non-emergency, mechanical defects, help or advise

CODE  
BLUE

Call CentreComm for non-emergency, incident reporting or diversions

CODE  
RED

Call CentreComm for emergency services, passenger injury or assault